

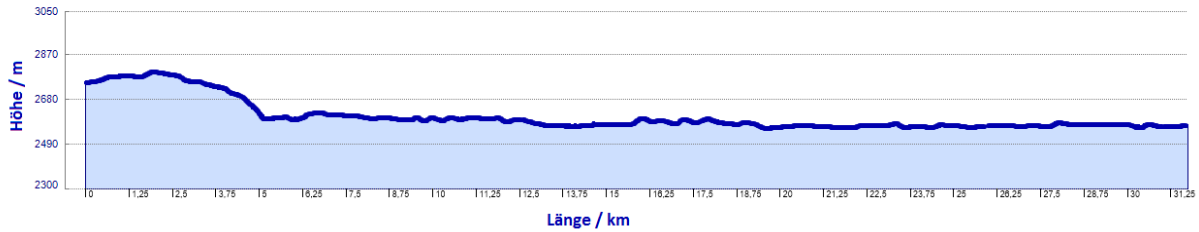
Höhenprofil Radreise 4541R

Kolumbien – Kulturschätze, Kaffeebohnen & Karibikflair

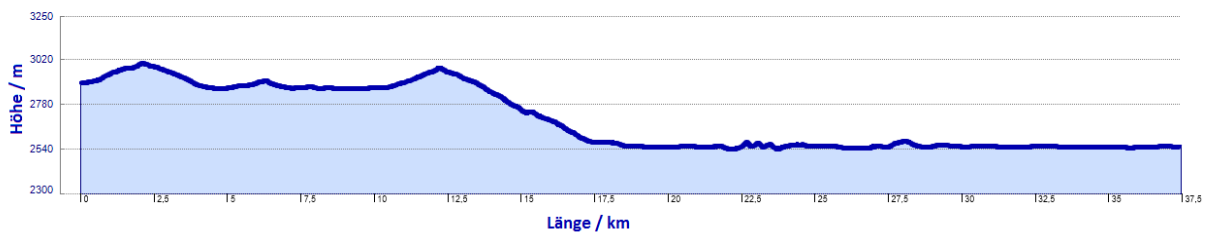
2. Tag: ca. 25 km, Bogotá

Stadttour durch Bogota, keine nennenswerte Höhenunterschiede

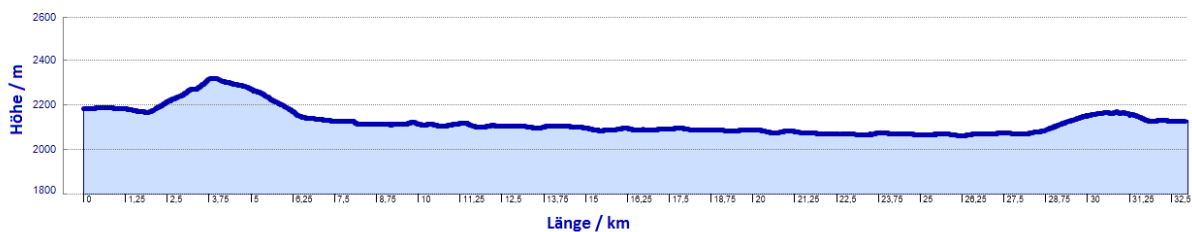
3. Tag: ca. 32 km, Salzkathedrale



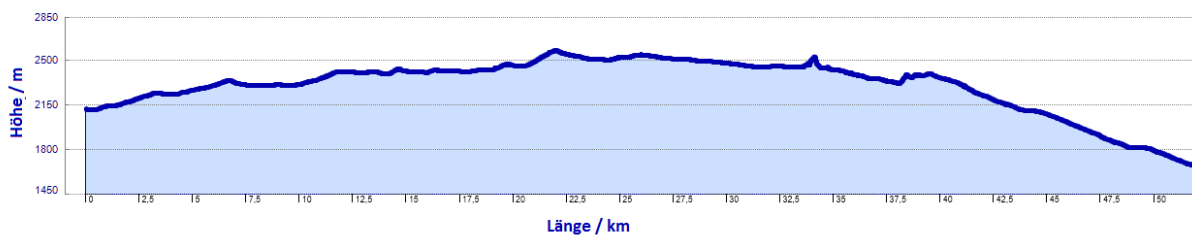
4. Tag: ca. 38 km, Suesca & Ráquira



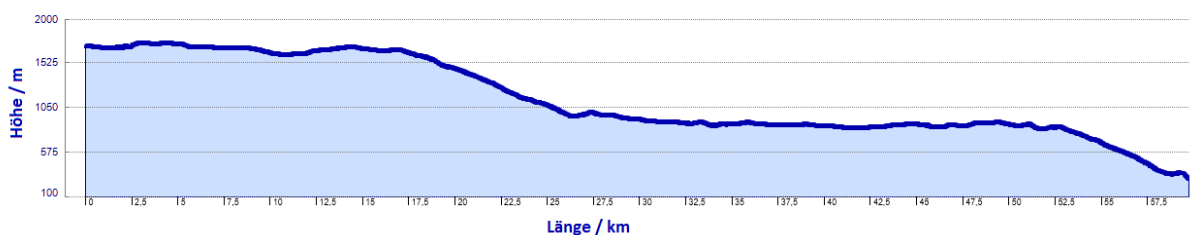
5. Tag: ca. 33 km, Villa de Leyva



7. Tag: ca. 52 km, Barichara



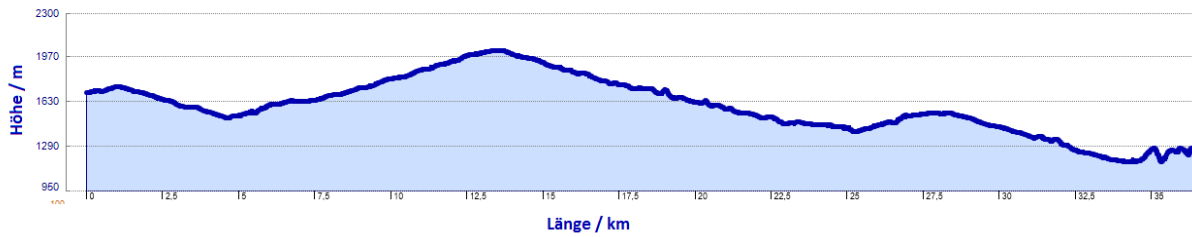
8. Tag: ca. 60 km, Chicamocha



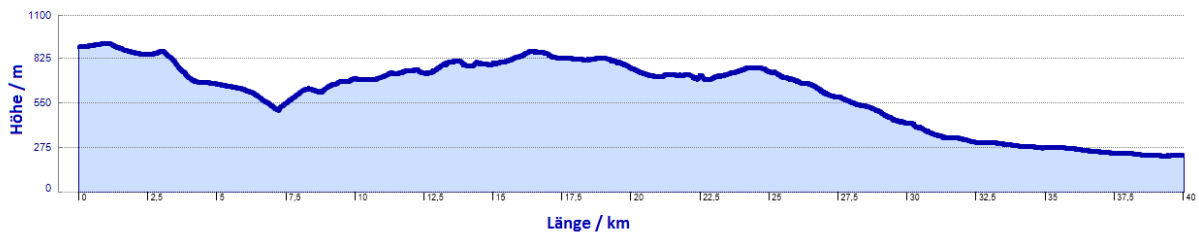
Höhenprofil Radreise 4541R

Kolumbien – Kulturschätze, Kaffeebohnen & Karibikflair

9. Tag: ca. 36 km, Kakao-Anbau



10. Tag: ca. 40 km, Puerto Berrio



11. Tag: ca. 38 km, Guatapé

