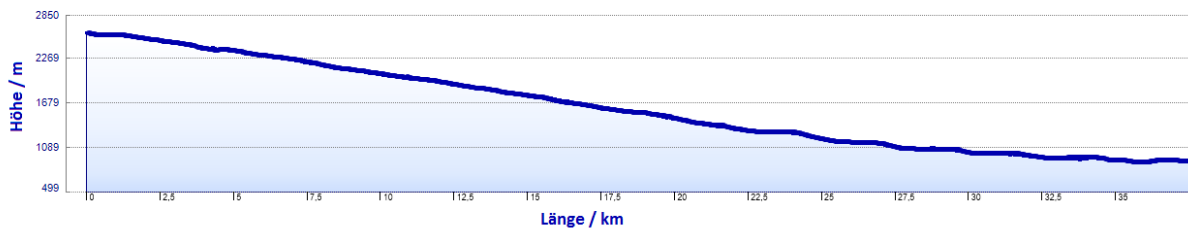


# Höhenprofil Radreise 1233R

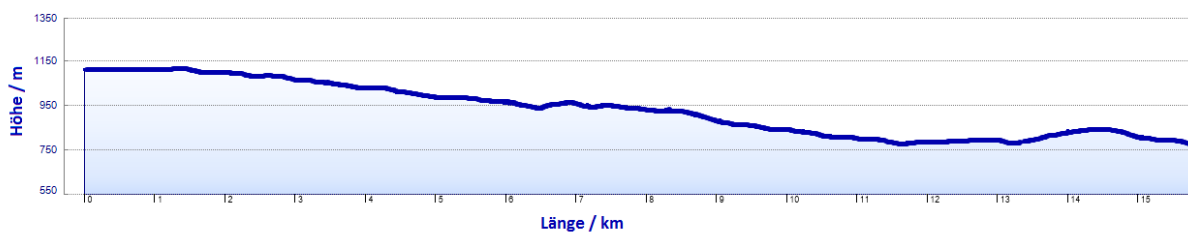
## Radeln auf den Spuren der Könige

### 3.Tag: ca. 37 km, Ourika-Tal

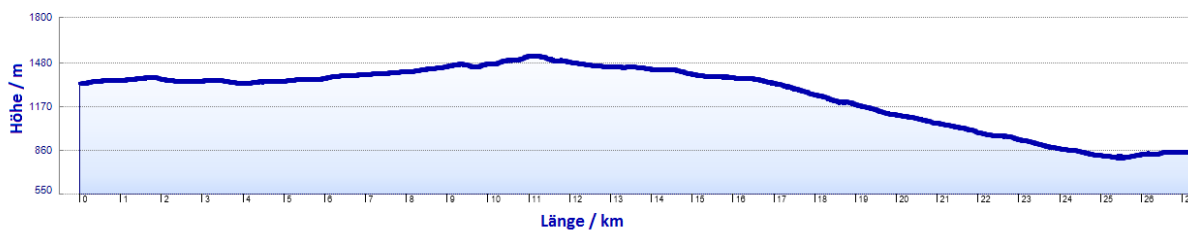


### 4. Tag: ca. 43 km, Wasserfällt von Ouzoud

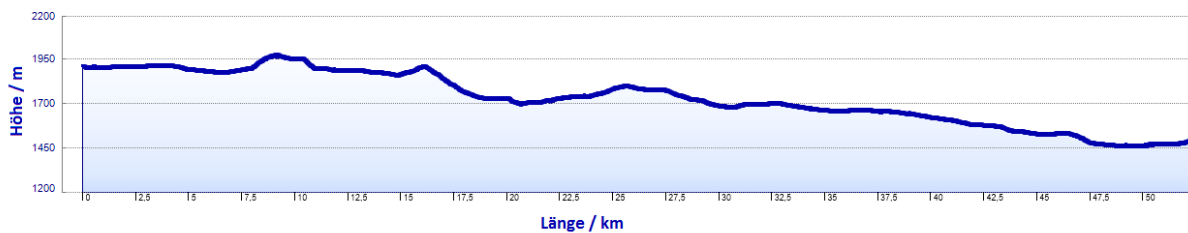
#### Etappe 1: ca. 16 km



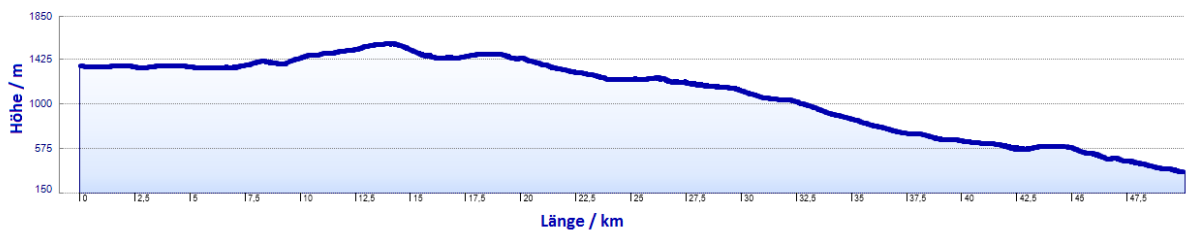
#### Etappe 2: ca. 27 km



### 5. Tag: ca. 52 km, Mittlerer Atlas



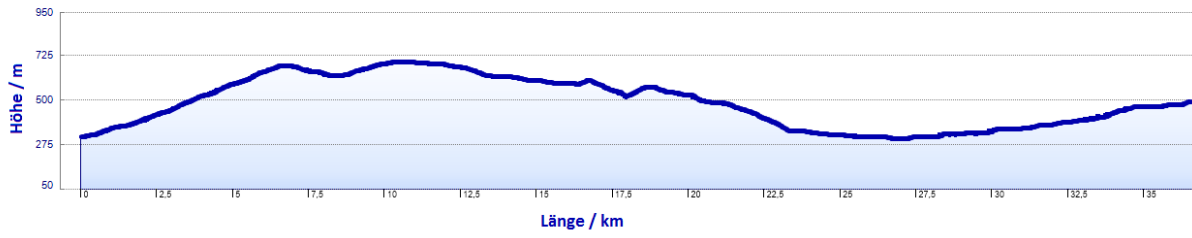
### 7. Tag: ca. 50 km, Tazzeka-NP



# Höhenprofil Radreise 1233R

## Radeln auf den Spuren der Könige

### 8. Tag: ca. 36 km, Moulay Idris



### 9. Tag: ca. 41 km, Meknès

