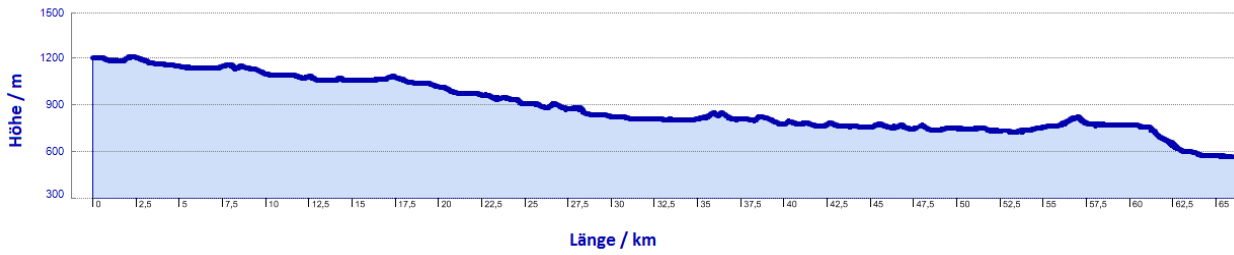


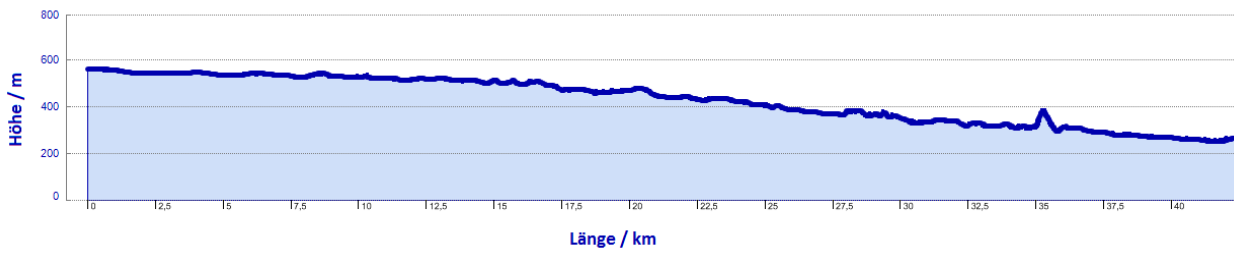
Höhenprofil Radreise 7535R „Die schönsten Täler Südtirols“



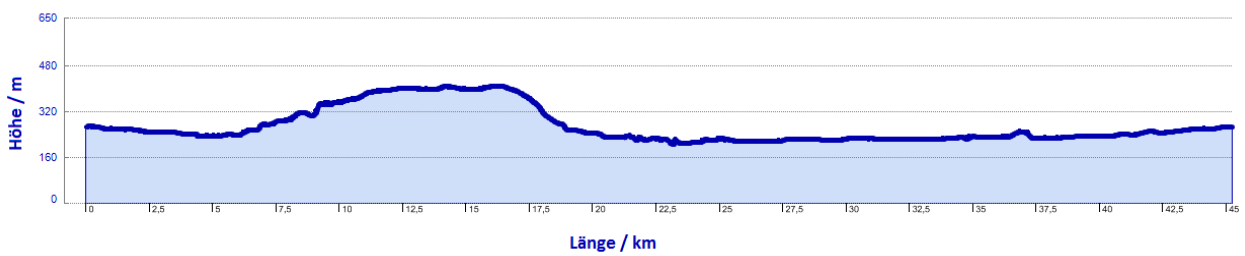
2. Tag, ca. 66 km, Pustertal



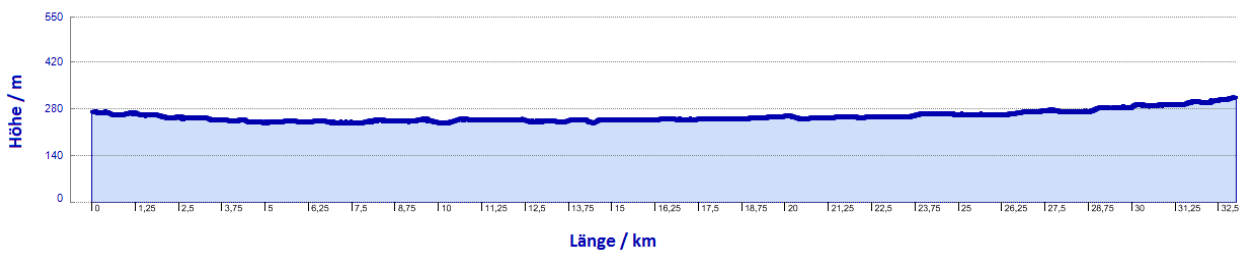
3. Tag, ca. 42 km, Bozen



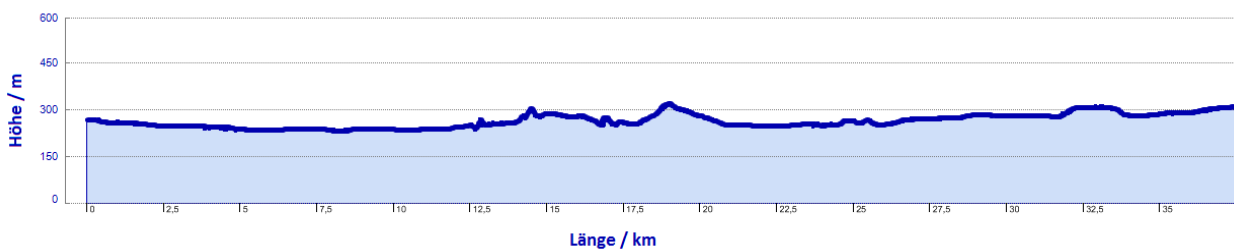
4. Tag, ca. 45 km, Kaltern



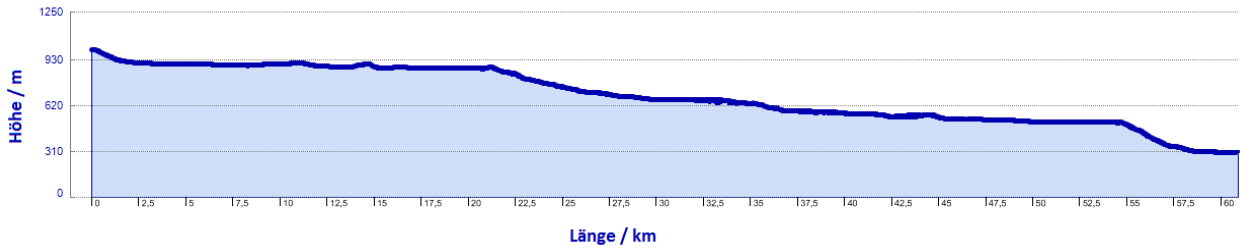
5. Tag, ca. 33 km, Meran



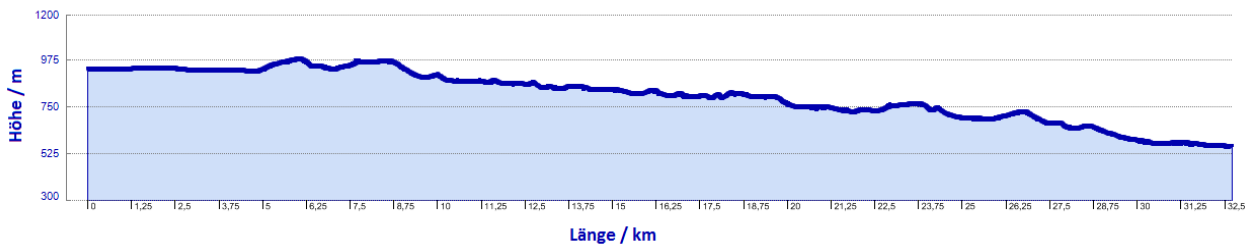
5. Tag, ca. 37 km, Meran (Variante Weinstraße)



6. Tag, ca. 60 km, Vinschgau



7. Tag, ca. 32 km, Eisacktal



7. Tag, ca. 50 km, Eisacktal (Variante Jaufenpass)

