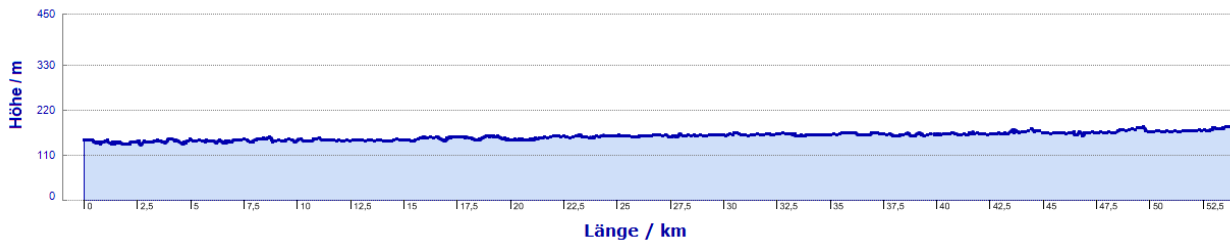
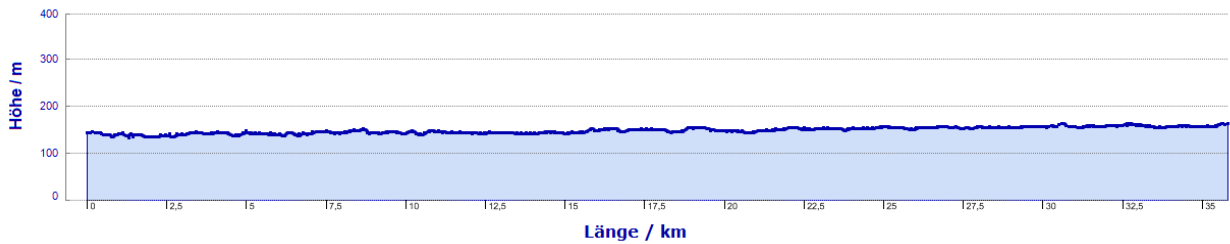


# Höhenprofil Radreise 7757R „Elsass – Radeln mit Genuss“

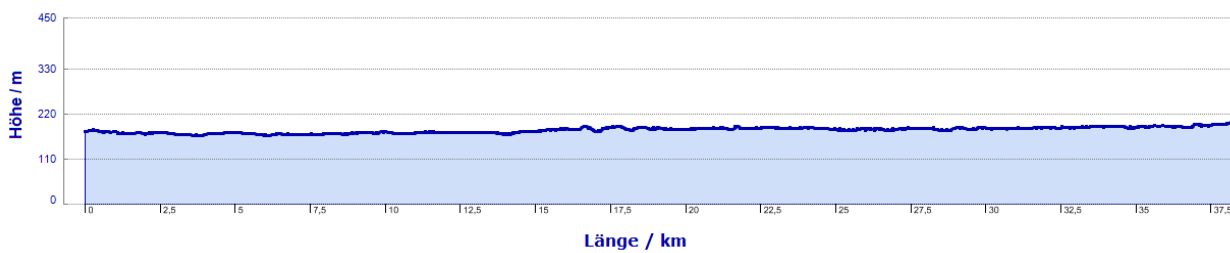
## 2. Tag: ca. 25 – 55 km, Raum Sélestat (Kategorie A)



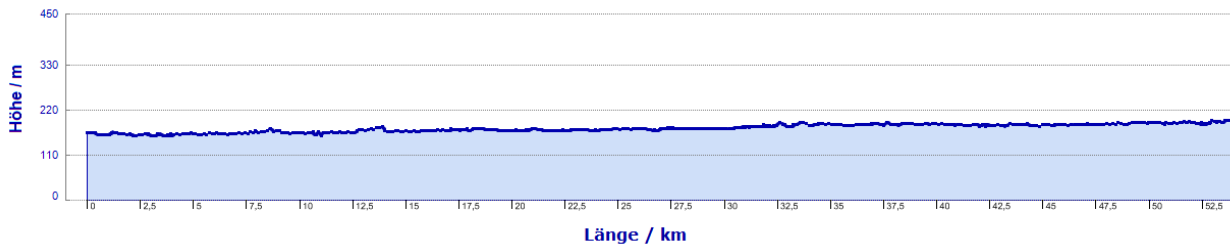
## 2. Tag: ca. 25 – 55 km, Raum Sélestat (Kategorie B)



## 3. Tag: ca. 38 – 68 km, Colmar (Kategorie A)



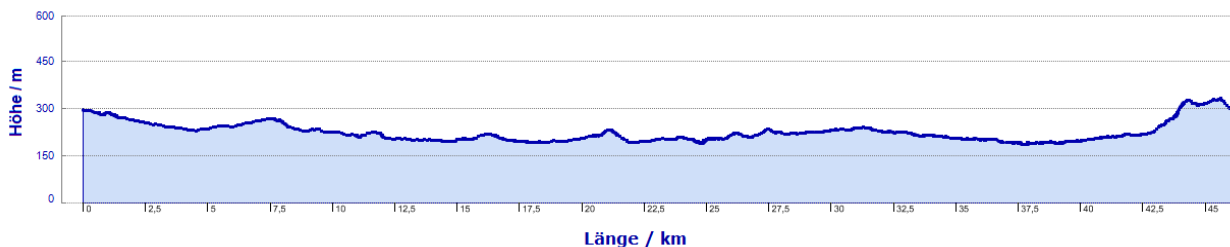
## 3. Tag: ca. 38 – 68 km, Colmar (Kategorie B)



## 4. Tag: ca. 33 km, Guebwiller



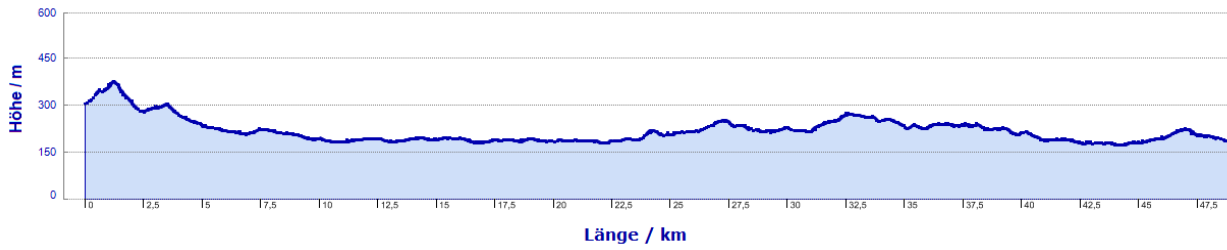
## 5. Tag: ca. 46 km, Raum Riquewhir



# Höhenprofil Radreise 7757R „Elsass – Radeln mit Genuss“



## 6. Tag: ca. 49 km, Raum Obernai



## 7. Tag: ca. 37 km, Straßburg

