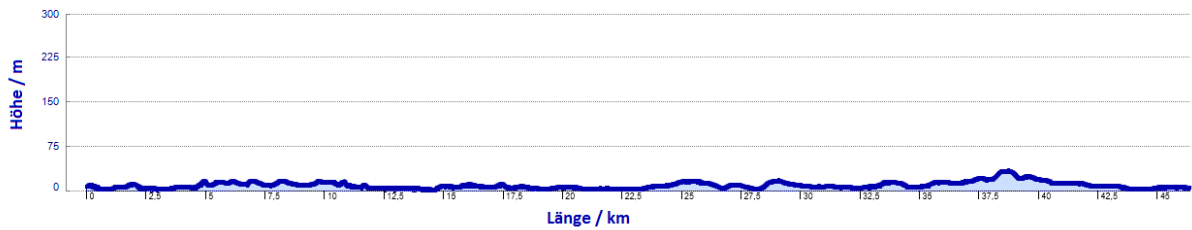


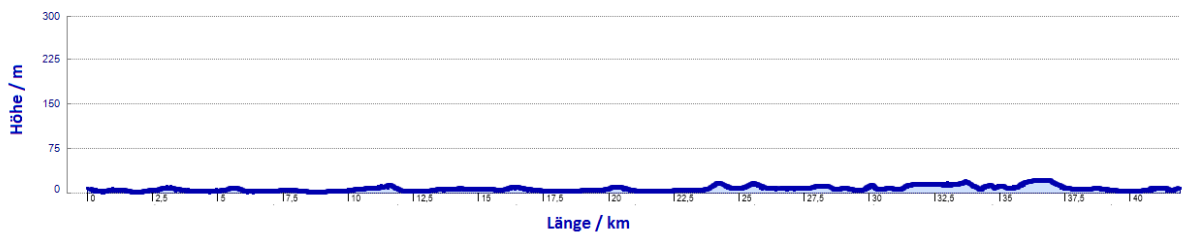
Höhenprofil Radreise 7766R

Französische Finesse – Radeln an der Atlantikküste

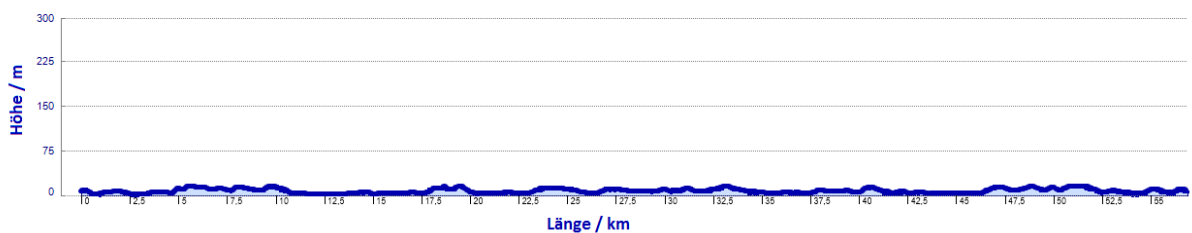
2. Tag: ca. 46 km, Bucht von Aiguillon



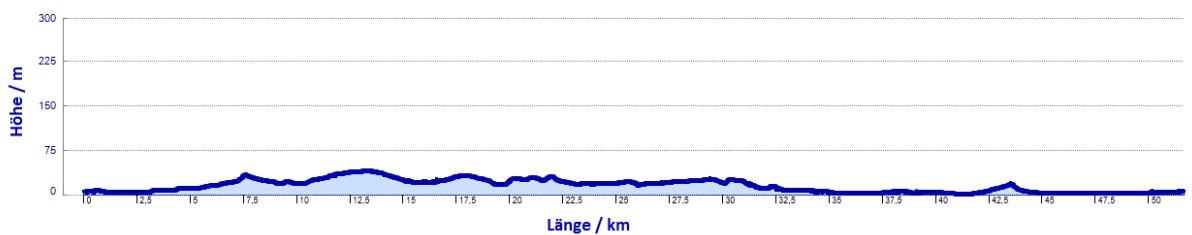
3. Tag: ca. 42 km, Chatelaillon



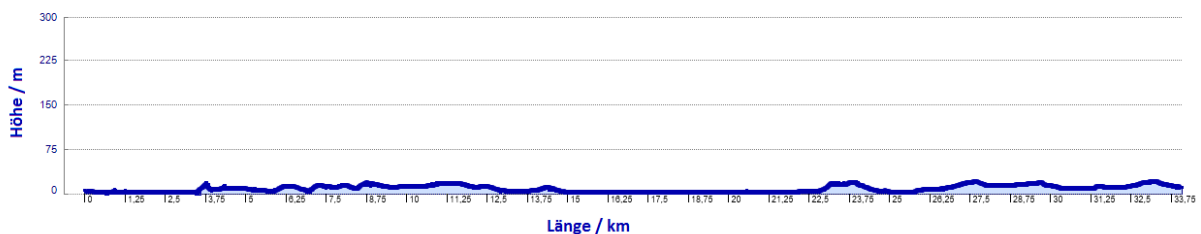
4. Tag: ca. 56 km, Ile de Ré



5. Tag: ca. 52 km, Rochefort



6. Tag: ca. 34 km, Marennes



7. Tag: ca. 46 km, Royan

